

District Profiles

Table of Contents

Area	District	Page Number(s)
East	Canterbury	Page 2-4
East	Thanet	Pages 5-6
South	Ashford	Pages 7-9
South	Folkestone & Hythe	Pages 10-12
South	Dover	Pages 13-15
North	Dartford	Pages 17-19
North	Gravesham	Pages 20-22
North	Swale	Pages 23-24
West	Sevenoaks	Pages 25-27
West	Maidstone	Pages 28-29
West	Tonbridge & Malling	Pages 30-32
West	Tunbridge Wells	Pages 33-35

*Last revision: 29 March 2023
KCC Area Partnership Managers*

District Profiles

Area: East Kent District: Canterbury

<p>Brief pen picture of the local area (rural community / town/city)</p> <p>Transport links and health resources.</p>	<p>The Canterbury district has a population of 166,800 which is the second highest population of the districts in Kent with a significantly higher number of 20 to 24 year olds reflecting its large student population consisting around 30,000 students studying at three universities in the city. Compared to the rest of England, the district has fewer people in their 30s, 40s, and 50s but a higher proportion of people over the age of 65. Canterbury is the 8th most deprived district in Kent and 185th in England. The Canterbury district has three main residential centres, Canterbury city, Whitstable and Herne Bay, as well large rural area consisting of 41 villages. It has a unique position as the economic centre for East Kent with several important sectors include retail, hotels, catering, health and education sectors although many of these may be part-time and lower paid jobs. Sources: KCC's Area profiles - Kent County Council</p> <p>The district is accessible with good road links including the A2, A299 and A28, to the national motorway network. It takes just 60 minutes from London's St Pancras International aboard HS1 and rail services link Canterbury to other London stations.</p> <p>Canterbury District has a local hospital "Kent and Canterbury Hospital" and a private hospital "The Chaucer".</p>
<p>Location of local youth hubs and contact details</p> <p>Details of youth commissioned services</p>	<p>KCC Youth Hub: Whitstable Youth Hub, Tower Parade, Whitstable, CT5 2BJ. 03000 421554. whitstableyc@kent.gov.uk.</p> <p>Whitstable Youth Centre</p> <p>Herne Bay Youth Centre</p> <p>Canterbury Detached Bus</p> <p>Commissioned Service:</p> <p>Canterbury Academy:</p> <p>Riverside Youth Centre</p> <p>Riverside Inclusive clubs</p> <p>The Canterbury Bike Project</p> <p>The Band Room</p> <p>Community Youth Services/Centres</p> <p>Spring Lane Neighbourhood Centre Youth Provision</p> <p>Prince of Wales Youth Club</p> <p>Thanington Neighbourhood Resource Centre - Youth Centre (for those in the locality)</p> <p>City Impact Youth Club</p> <p>Chartham Youth Club</p>

District Profiles

<p>Location of local CAMHS resource</p> <p>SPA link</p>	<p><u>NELFT</u> https://www.nelft.nhs.uk/services-kent-children-young-peoples-mental-health</p> <p>Single Point of Access (SPA): https://www.nelft.nhs.uk/kent-cypmhs-get-in-touch Foster Street Clinic, Foster Street, Maidstone, Kent, ME15 6NH</p> <p><u>Crisis Team:</u> George Turle House, 54 London Road, Canterbury, Kent, CT2 8JY 0300 123 4496</p> <p>Resources that help young people, parents and carers, and practitioners to understand emotional wellbeing and resilience can be accessed at the Kent Resilience Hub https://kentresiliencehub.org.uk/ Winter Mental Health Support Guide for Young People (office.com)</p>
<p>Availability of schools or any problems with school places</p> <p>Contact email for VSK South and East</p> <p>Contact email for SEN</p>	<p>There are 20 secondary schools in the Canterbury District, including 9 independent schools and 4 special provisions. There are 40 primary schools in the Canterbury district. <u>Move to a different school</u></p> <p>East and South Kent & Previously Looked After Children Phone: 03000 421157 or email: vskadmin.brook@kent.gov.uk Address: Brook House, John Wilson Bus. Park, Reeves Way, Whitstable, Kent CT5 3SS</p> <p>Email: SENEast@kent.gov.uk 03000 421160 Special educational needs and disabilities (SEND) - Kent County Council For schools and partners - Home - KELSI</p>
<p>Violence Reduction Unit Local Knowledge</p> <p>Link to Community Safety Unit</p>	<p>Violence Reduction Unit Co-ordinator, East – sharon.taylor@kent.police.uk Violence Reduction Unit (VRU) (kent-pcc.gov.uk) The VRU are funding various projects around the county to address Youth Violence, a full list can be obtained from the local co-ordinator.</p> <p>Canterbury Community Safety Partnership contact: Lacy.dixon@canterbury.gov.uk Canterbury Community Safety Partnership action plan Canterbury City Council</p>
<p>Missing Child Exploitation Team</p>	<p>mcet.east@kent.pnn.police.uk Operation Willow - KELSI Missing & Child Exploitation Team, Maidstone Police Station, Palace Avenue, Maidstone, Kent, ME15 6NF</p>

District Profiles

	Catch22 Child Criminal Exploitation Service Kent Klare.Meyer@catch-22.org.uk KentCCE.referrals@catch-22.org.uk
Contact details related to any specific service to your area such as, local provision or project	Service directories: Kent and National Support Services (office.com) East Area Directory of Support Services

District Profiles

Area: East Kent

District: Thanet

<p>Brief pen picture of the local area (rural community / town/city)</p> <p>Transport links and health resources.</p>	<p>Thanet lies at the eastern end of Kent with three main coastal towns of Margate, Ramsgate and Broadstairs. Thanet’s Population is around 141,500 with a dense urban centre which forms an almost continuous belt around the north east coast over around 40 miles. Thanet continues to have an older age profile with 55% being over 40. The district is ranked as the 34h most deprived district out of 317 authorities in England, and with the highest average proportion of households in poverty within Kent. Average skills levels of Thanet’s residents are lower than the rest of Kent and England, with unemployment levels (claimant count 2012) at 6.2%, twice that of Kent. Wage levels are also lower than the national and regional average. Source: KCC’s Area profiles - Kent County Council, Community Safety Plan 2020-23 (thanet.gov.uk).</p> <p>The district is accessible with road links to the national motorway network. It takes just 75 minutes from London’s St Pancras International aboard HS1 and rail services link Thanet to other London stations.</p> <p>Thanet District has a local hospital “Queen Elizabeth the Queen Mother (QEQM) Hospital” and a private hospital “Spencer Hospital”.</p>
<p>Location of local youth hubs and contact details</p> <p>Details of youth commissioned services</p>	<p>KCC Youth hub: Quarterdeck Youth Hub, Zion Place, Margate, CT9 1RP. 01843 292927.</p> <p>Virtual Youth Offer (3) Quarterdeck Youth Hub Margate Facebook Youth offer – to follow.</p> <p><u>Commissioned Service:</u> Pie Factory Music - Pie Factory Music The Pavilion Youth & Community Café</p>
<p>Location of local CAMHS resource</p> <p>SPA link</p>	<p>NELFT https://www.nelft.nhs.uk/services-kent-children-young-peoples-mental-health</p> <p>Single Point of Access (SPA): https://www.nelft.nhs.uk/kent-cypmhs-get-in-touch Foster Street Clinic, Foster Street, Maidstone, Kent, ME15 6NH</p> <p><u>Crisis Team:</u> Orchard House, 17 Church Street, Broadstairs, CT10 2TT</p> <p>Resources that help young people, parents and carers, and practitioners to understand emotional wellbeing and resilience can be accessed at the Kent Resilience Hub</p>

District Profiles

	<p>https://kentresiliencehub.org.uk/Winter Mental Health Support Guide for Young People (office.com)</p>
<p>Availability of schools or any problems with school places</p> <p>Contact email for VSK South and East</p> <p>Contact email for SEN</p>	<p>There are 19 secondary schools in the Thanet District, including 2 independent schools and 9 special provisions. There are 31 primary schools in the Thanet District.</p> <p><u>Move to a different school</u></p> <p>East and South Kent & Previously Looked After Children Phone: 03000 421157 or email: vskadmin.brook@kent.gov.uk Address: Brook House, John Wilson Bus. Park, Reeves Way, Whitstable, Kent CT5 3SS</p> <p>Email: SENEast@kent.gov.uk 03000 421160 Special educational needs and disabilities (SEND) - Kent County Council For schools and partners - Home - KELSI</p>
<p>Violence Reduction Unit Local Knowledge</p> <p>Link to Community Safety Unit</p>	<p>Violence Reduction Unit Co-ordinator, East – sharon.taylor@kent.police.uk Violence Reduction Unit (VRU) (kent-pcc.gov.uk)</p> <p>Thanet Community Safety Partnership contact: jo-anna.taylor@thanet.gov.uk Thanet Community Safety Partnership - Thanet</p> <p>Thanet Multi-Agency Task Force Lead: Eden.geddes@thanet.gov.uk Thanet Multi-agency Task Force - Thanet</p>
<p>Missing Child Exploitation Team</p>	<p>mcet.east@kent.pnn.police.uk Operation Willow - KELSI Missing & Child Exploitation Team, Maidstone Police Station, Palace Avenue, Maidstone, Kent, ME15 6NF</p> <p>Catch22 Child Criminal Exploitation Service Kent Klare.Meyer@catch-22.org.uk KentCCE.referrals@catch-22.org.uk</p>
<p>Contact details related to any specific service to your area such as, local provision or project</p>	<p>Service directories: Kent and National Support Services (office.com) East Area Directory of Support Services</p>

District Profiles

Area: South Kent

District: Ashford

<p>Brief pen picture of the local area (rural community / town/city) Transport links and health resources.</p>	<p>Ashford is a market town in mid Kent. It is an important shopping and tourist centre located near to the Kent coastline and the city of Canterbury.</p> <p>Ashford has good transport connections with mainline road and rail routes to both the rest of Kent and East Sussex, with a high-speed train link to London and Europe.</p> <p>The local council is Ashford Borough Council – see https://www.ashford.gov.uk/</p> <p>The 2011 census reported Ashford as having:</p> <ul style="list-style-type: none"> • 117,956 residents • 47,787 households (an increase of just under 6,000 since 2001) <p>Ashford is a town where there has and will continue to be significant house building and development. Data from Ashford Borough Council states there is a plan for there to be between 7,000-8,000 new homes to be built over the next 5 years.</p> <p>https://www.ashford.gov.uk/housing/</p> <p>There are several agencies that make up the Ashford Health and Wellbeing Partnership. They work together to address health and wellbeing needs and related issues across the borough. The main hospital in Ashford is William Harvey Hospital, in nearby Willesborough. There are 13 GP practices in the Borough.</p> <p>Area profiles - Kent County Council</p>
<p>Location of local youth hubs and contact details and details of youth commissioned services</p>	<p><u>KCC Youth Hub:</u> Ashford North Youth Centre Mabledon Ave, Ashford TN24 8BJ Phone: 0300 041 7567 Email: ashfordopenaccess@kent.gov.uk https://www.facebook.com/Ashford-North-Youth-Centre-1496819913923440/ Ashford Youth Hub Local Kent Directory</p> <p><u>Commissioned Services:</u> The Canterbury Academy Adam Fairbrass aFairbrass@canterbury.kent.sch.uk 01227 463971 https://m.facebook.com/Canterbury-and-Ashford-Youth-Commission-110688433913587/</p>

District Profiles














	<p>You can also find activities and challenges on the Sk8side Facebook page: https://en-gb.facebook.com/sk8sidecic/</p>
<p>Location of local CAMHS resource and Single Point of Access link</p>	<p>Lenworth Clinic 329 Hythe Road, Willesborough, Ashford, Kent, TN24 0QE Tel: 0300 300 1982</p> <p>https://www.nelft.nhs.uk/services-kent-children-young-peoples-mental-health</p> <p>https://kentresiliencehub.org.uk/about-headstart-kent/</p> <p>Single Point of Access (SPA): Foster Street Clinic, Foster Street, Maidstone, Kent, ME15 6NH Online referrals: Single Point of Access Referral NELFT NHS Foundation Trust</p>
<p>Availability of schools or any problems with school places</p>	<p>https://www.kent.gov.uk/education-and-children/schools/school-places/move-to-a-different-school</p> <p>Ashford District has 41 primary schools, two special schools, seven secondary schools and a college.</p>
<p>Contact email for VSK</p>	<p>Virtual School Kent East and South Kent & Previously Looked After Children Phone: 03000 421157 or email: vskadmin.brook@kent.gov.uk Address: Brook House, John Wilson Bus. Park, Reeves Way, Whitstable, Kent CT5 3SS VSK Contact Information:Virtual School Kent (lea.kent.sch.uk)</p>
<p>Contact email for SEN</p>	<p>SEND South Kent (Ashford, Dover and Folkestone and Hythe) Email: SENSouth@kent.gov.uk Call: 03000 420889 Address: Kroner Park, Eurogate Business Park, Ashford, Kent, TN24 8XU</p> <p>http://www.kent.gov.uk/education-and-children/special-educational-needs</p>
<p>Violence Reduction Unit Local Knowledge and Link to Community Safety Unit</p>	<p>Violence Reduction Unit (VRU): Caley Walden, Violence Reduction Unit Co-Ordinator Email: caley.walden@kent.pnn.police.uk</p> <p>District Contextual Safeguarding Meetings (DCSM) and Complex Adolescent Harm Meetings (CAHM): DCSM and CAHM - YouTube</p>

District Profiles

	<p>Ashford Community Safety Unit 3rd Floor Police Station Ashford Kent TN23 1BT Telephone 01233 330355 or 330891 Email csu@ashford.gov.uk</p> <p>Community Warden contact details: Community wardens - Kent County Council</p>
<p>Missing Child Exploitation Team</p>	<p>mcet.east@kent.pnn.police.uk Operation Willow - KELSI Missing & Child Exploitation Team, Maidstone Police Station, Palace Avenue, Maidstone, Kent, ME15 6NF</p> <p>Catch22 Child Criminal Exploitation Service Kent Klare.Meyer@catch-22.org.uk KentCCE.referrals@catch-22.org.uk</p> <p>Call 101 and ask for Operation Willow</p> <p>Call the Say Something Helpline 116 000</p>
<p>Contact details related to any specific service to your area such as, local provision or project</p>	<p>Healthy Empowering Relationship Advisory Service: A service for young women, girls and gender diverse individuals aged 10 -18 years who live in Kent and would benefit from some extra support to improve their well-being and develop positive relationships as a result of their life experiences. This may include sexual exploitation, coercive and abusive relationships and familial domestic abuse HERA Service - Salus — Salus (salusgroup.org.uk)</p> <p>South Kent Area Directory of Support Services</p>

District Profiles

Area: South Kent District: Folkestone & Hythe

<p>Brief pen picture of the local area (rural community / town/city) Transport links and health resources.</p>	<p>Folkestone & Hythe offers fast connections by road and rail to London and the Channel Tunnel on its doorstep, making Europe accessible in 35 minutes. Most of the population live in the coastal towns of Folkestone and Hythe. The north of the district mainly consists of landscape villages interspersed with woods along parts of the North Downs, while the south features a coastal expanse of lower lying, periodically reclaimed villages in less forested Romney Marsh, which has a number of communities. There are 12 GP practices in the District.</p> <p><u>Local Ward profiles:</u></p> <ul style="list-style-type: none"> Broadmead Ward Profile [12.05MB] Cheriton Ward Profile [12.54MB] East Folkestone Ward Profile [821.49KB] Folkestone Central Ward Profile [13.75MB] Folkestone Harbour Ward Profile [18.18MB] Hythe Rural Ward Profile [9.38MB] Hythe Ward Profile [8.48MB] New Romney Ward Profile [12.3MB] North Downs East Ward Profile [14.88MB] North Downs West Ward Profile [16.66MB] Romney Marsh Ward Profile [14.86MB] Sandgate and West Folkestone Ward Profile [10.34MB] Walland & Denge Marsh Ward Profile [23.09MB] <p>https://www.folkestone-hythe.gov.uk</p>
<p>Location of local youth hubs and contact details and details of youth commissioned services</p>	<p><u>KCC Youth Hub</u> Shepway Youth Hub 5 Grace Hill Folkestone Kent Postcode CT20 1HA 03000 411008 Email: folkestoneandhytheoa@kent.gov.uk Facebook: https://www.facebook.com/Shepway-Youth-Hub-1621528088168860/ Youth Hub Delivery Manager: Julian Streader</p> <p><u>Commissioned Services:</u> Salus Hythe Youth Centre Cinque Port Avenue</p>

District Profiles

	<p>Hythe CT21 6HS Phone: 01303 268588 or 07725 595750 Email: folkestonehythe.enquiries@salusgroup.org.uk Facebook: @SalusYouthShepway Twitter: @youth-hythe / @youth-hawkinge</p>
<p>Location of local CAMHS resource and Single Point of Access link</p>	<p>Cherry Tree House Cheriton High Street, Folkestone CT18 8AN Phone: 01303 717233</p> <p>Kent Children & Young People's Mental Health Service CYPMHS NELFT NHS Foundation Trust</p> <p>https://kentresiliencehub.org.uk/about-headstart-kent/</p> <p>Single Point of Access (SPA): Foster Street Clinic, Foster Street, Maidstone, Kent, ME15 6NH Online referrals: Single Point of Access Referral NELFT NHS Foundation Trust</p>
<p>Availability of schools or any problems with school places</p> <p>Contact email for VSK</p> <p>Contact email for SEN</p>	<p>https://www.kent.gov.uk/education-and-children/schools/school-places/move-to-a-different-school</p> <p>Children in Care - KELSI</p> <p>There are 36 primary schools, 6 secondary schools, 1 pupil referral unit, 1 special school and a college.</p> <p>Virtual School Kent East and South Kent & Previously Looked After Children Phone: 03000 421157 or email: vskadmin.brook@kent.gov.uk Address: Brook House, John Wilson Bus. Park, Reeves Way, Whitstable, Kent CT5 3SS VSK Contact Information:Virtual School Kent (lea.kent.sch.uk)</p> <p>SEND South Kent (Ashford, Dover and Folkestone and Hythe) Email: SENSouth@kent.gov.uk Call: 03000 420889 Address: Kroner Park, Eurogate Business Park, Ashford, Kent, TN24 8XU</p> <p>http://www.kent.gov.uk/education-and-children/special-educational-needs</p>

District Profiles

	<p>SEND Local Offer: Local Offer - Search Results Local Kent Directory</p> <p>Subscribe to SEND Newsletter: SEND newsletter - Kent County Council</p>
<p>Violence Reduction Unit Local Knowledge and Link to Community Safety Unit</p>	<p>Violence Reduction Unit (VRU): Caley Walden, Violence Reduction Unit Co-Ordinator Email: caley.walden@kent.pnn.police.uk</p> <p>District Contextual Safeguarding Meetings (DCSM) and Complex Adolescent Harm Meetings (CAHM): DCSM and CAHM - YouTube</p> <p>The Community Safety Partnership contact: community.safety@folkestone-hythe.gov.uk Or scott.butler@folkestone-hythe.gov.uk Visit the website for more information on the CSP including partnership updates and activities Community safety – Folkestone & Hythe District Council (folkestone-hythe.gov.uk)</p> <p>Community Warden contact details: Community wardens - Kent County Council</p>
<p>Missing Child Exploitation Team</p>	<p>mcet.east@kent.pnn.police.uk Operation Willow - KELSI Missing & Child Exploitation Team, Maidstone Police Station, Palace Avenue, Maidstone, Kent, ME15 6NF</p> <p>Catch22 Child Criminal Exploitation Service Kent Klare.Meyer@catch-22.org.uk KentCCE.referrals@catch-22.org.uk</p> <p>Call 101 and ask for Operation Willow</p> <p>Call the Say Something Helpline 116 000</p>
<p>Contact details related to any specific service to your area such as, local provision or project</p>	<p>Healthy Empowering Relationship Advisory Service: A service for young women, girls and gender diverse individuals aged 10 -18 years who live in Kent and would benefit from some extra support to improve their well-being and develop positive relationships as a result of their life experiences. This may include sexual exploitation, coercive and abusive relationships and familial domestic abuse HERA Service - Salus — Salus (salusgroup.org.uk)</p> <p>South Kent Area Directory of Support Services</p>

District Profiles

Area: South Kent

District: Dover

<p>Brief pen picture of the local area (rural community / town/city) Transport links and health resources.</p>	<p>Dover District contains two urban areas, a market town and a large rural area made up of dozens of villages and hamlets. Home to the internationally famous White Cliffs, it is the UK's Gateway to Europe. The Port of Dover is a 20-minute walk from Dover Priory railway station - Southeastern trains run to London Charing Cross, London Victoria, or London St Pancras International stations.</p> <p>Dover's main communications artery, the A2 connects the town with Canterbury. The A20 to Folkestone and thence the M20 to London, and the A258 through Deal to Sandwich.</p> <p>Dover has one hospital, Buckland Hospital, and 13 GP Practices in the district. The resident population of the District is 117,000.</p> <p><u>Useful websites:</u></p> <p>Services for the community (dover.gov.uk)</p> <p>Facts and Figures (dover.gov.uk)</p>
<p>Location of local youth hubs and contact details and details of youth commissioned services</p>	<p><u>KCC Youth Hub</u> Dover Youth Hub (Linwood Youth Centre) Park Avenue Deal Kent Postcode CT14 9UU 03000 420 008 Email: OpenAccessDover@kent.gov.uk Facebook: https://www.facebook.com/Linwoodyouthhub/</p> <p>Youth Hub Delivery Manager: Erin Bell</p> <p><u>Commissioned Services:</u> Pie Factory (01843) 596777 (01843) 596998 info@piefactorymusic.com website: Pie Factory Music</p>
<p>Location of local CAMHS resource and Single Point of Access link</p>	<p>Kent CYPMHS South Kent Coast Castleside, Dover Health Centre, Maison Dieu Road, Dover, Kent, CT16 1RH</p>

District Profiles

	<p>District Contextual Safeguarding Meetings (DCSM) and Complex Adolescent Harm Meetings (CAHM): DCSM and CAHM - YouTube</p> <p><u>Kent Police:</u> Mark Ball, Joint Family Management Officer Community Safety Unit Dover District – East Division Dover Police Station, Ladywell, Dover CT16 1DJ Tel: 07966 310747 Email: mark.ball@kent.police.uk</p> <p>PCSO Deal anita.pollard@kent.pnn.police.uk Tel: 07966298994</p> <p>Community Warden contact details: Community wardens - Kent County Council</p>
<p>Missing Child Exploitation Team</p>	<p>mcet.east@kent.pnn.police.uk</p> <p>Main Contact for area - PSE 60208 Feebs Sparks Missing Child Liaison Officer Missing Child Exploitation Team Canterbury & Dover Districts DDI 01227 868082 Team Number 01227 868187</p> <p>Operation Willow - KELSI Missing & Child Exploitation Team, Maidstone Police Station, Palace Avenue, Maidstone, Kent, ME15 6NF</p> <p>Catch22 Child Criminal Exploitation Service Kent Klare.Meyer@catch-22.org.uk KentCCE.referrals@catch-22.org.uk</p> <p>Call 101 and ask for Operation Willow</p> <p>Call the Say Something Helpline 116 000</p>
<p>Contact details related to any specific service to your area such as, local provision or project</p>	<p>Healthy Empowering Relationship Advisory Service: A service for young women, girls and gender diverse individuals aged 10 -18 years who live in Kent and would benefit from some extra support to improve their well-being and develop positive relationships as a result of their life experiences. This may include sexual</p>

District Profiles

	<p>exploitation, coercive and abusive relationships and familial domestic abuse HERA Service - Salus — Salus (salusgroup.org.uk)</p> <p>South Kent Area Directory of Support Services</p>
--	---

District Profiles

Area: North

District: Dartford

<p>Brief pen picture of the local area (rural community / town/city) Transport links and health resources.</p>	<p>Dartford is located 18 miles south-east of Central London and is situated adjacent to the London Borough of Bexley to its west. To its north, across the Thames estuary, is Thurrock in Essex, which can be reached via the Dartford Crossing. To the east is the Borough of Gravesham. Dartford is the primary urban area with extensive house building taking place in the town centre and vacant industrial sites, with urban settlements in Darent, Stone, Swanscombe and Wilmington. Part of the new Ebbsfleet Garden City comes within the boundary of Dartford.</p> <p>The local hospital is Darent Valley Hospital.</p> <p>Housing: https://www.dartford.gov.uk/by-category/housing2/housing/covid-19-information</p> <p>Tel: 01322 343434</p>
<p>Location of local youth hubs and contact details and details of youth commissioned services</p>	<p>KCC Youth Hubs: https://www.kent.gov.uk/education-and-children/young-people/youth-hubs</p> <p>Dartford Youth Hub Facebook Page: Young people 13+ please follow us. Information, News and Virtual Offer go to: https://www.facebook.com/Bridge4YP</p> <p>Dartford Youth Hub The Bridge 4 Young People, The Community Campus, Birdwood Avenue, Dartford, Kent, DA1 5GB Tel: 03000 414112</p> <p>Commissioned Service: PlayPlace https://www.playplace.org/our-space-youth-activities/dartford.html</p>
<p>Location of local CAMHS resource and SPA link</p>	<p>Phone: 0300 123 4496</p> <p>https://www.nelft.nhs.uk/services-kent-children-young-peoples-mental-health</p> <p>https://www.nelft.nhs.uk/kent-cypmhs-get-in-touch</p>

District Profiles

	<p>(Single point of access referral link)</p> <p>Resources that help young people, parents and carers, and practitioners to understand emotional wellbeing and resilience can be accessed at the Kent Resilience Hub https://kentresiliencehub.org.uk/</p>
Availability of schools or any problems with school places	<p>Move to a different school:</p> <p>https://www.kent.gov.uk/education-and-children/schools/school-places/move-to-a-different-school</p> <p>Within the district, from September 2020, there will be 29 Primary settings including Joydens Wood Infants and Joydens Wood Juniors. There are now 11 Secondaries, 6 are co-educational non-selective, 1 is girls non-selective and there are 4 Grammar Schools all single sex (2 boys and 2 girls).</p> <p>Pupil Referral Unit - Westcourt for those children and young people who have struggled in mainstream school.</p> <p>For FE provision there is a campus of North Kent College in the district.</p> <p>North and West Kent, Medway & Kent CiC placed Out of County Phone: 03000 412777 or email: vskadmin.Worrall@kent.gov.uk</p> <p>SENnorth@kent.gov.uk</p>
Violence Reduction Unit Local Knowledge and Link to Community Safety Unit	<p>VRU Co-ordinator for Gravesham, Dartford & Sevenoaks is now Gary Painter gary.painter@kent.police.uk</p> <p>Police Youth Engagement Officer is Jo Hartley, Joanne.Hartley@kent.police.uk</p> <p>Community Safety Manager, Jade Ransley, Dartford Tel: 01322 343567 email: jade.ransley@dartford.gov.uk</p>
Missing Child Exploitation Team	E.g. mcet.north@kent.pnn.police.uk
Contact details related to any specific service to your area such as, local provision or project	Dartford Borough Council Homepage: https://www.dartford.gov.uk/home

District Profiles

	<p>Choices – Domestic Violence Services https://www.choicesdaservice.org.uk/</p> <p>Catch22 Child Criminal Exploitation Service Kent Klare.Meyer@catch-22.org.uk KentCCE.referrals@catch-22.org.uk</p> <p>Kent, North Kent specific and national support services. Kent and National Support Services (office.com)</p>
--	---

District Profiles

Area: North Kent District: Gravesham

<p>Brief pen picture of the local area (rural community / town/city) Transport links and health resources.</p>	<p>The town of Gravesend consists of both rural and town environments. It is a multi-cultural area with a large Indian and black African community along with more east European families moving out of the London boroughs to live here in more recent years.</p> <p>A large number of different languages are spoken here.</p> <p>We are experiencing a lot of new building in the area with a variety of homes being built to meet demand, with some affordable housing included in this. Within the town centre we have older properties divided in to multi occupancy dwellings along with new builds and housing states that are run by housing associations.</p> <p>This is also a commuter town where there is easy access into London and the M25. The high-speed train has helped to cut travels times to London.</p> <p>Gravesend is situated near to a large hospital and at present has its own minor injuries department and walk in centre to meet the community's health needs.</p> <p>Housing: housingneedsteam@gravesham.gov.uk</p> <p>https://www.gravesham.gov.uk/home/housing/apply-for-housing/overview</p>
<p>Location of local youth hubs and contact details and details of youth commissioned services</p>	<p>KCC Youth Hubs: https://www.kent.gov.uk/education-and-children/young-people/youth-hubs</p> <p>We have a well-resourced Youth Hub building in Northfleet which has a sports hall which is used by many community groups. Universal and targeted services are run from here to support young people living in Gravesend and community outreach sessions are also provided in the town centre and surrounding areas. Gravesham Youth Hub (Northfleet Youth Centre), Hall Road, Northfleet, Kent, DA11 8AJ</p> <p>Young people 13+ please follow us. Information, News and Virtual Offer go to: https://www.facebook.com/NorthfleetYouth</p> <p>The Grand Youth Centre, 26 Kings Street, Gravesend, DA11 8AJ operated by Gravesham Borough Council.</p>

District Profiles

	https://www.thegrand.org.uk/
Location of local CAMHS resource and SPA link	<p>Phone: 0300 123 4496</p> <p>https://www.nelft.nhs.uk/services-kent-children-young-peoples-mental-health</p> <p>https://www.nelft.nhs.uk/kent-cypmhs-get-in-touch (Single point of access referral link)</p> <p>Resources that help young people, parents and carers, and practitioners to understand emotional wellbeing and resilience can be accessed at the Kent Resilience Hub https://kentresiliencehub.org.uk/</p>
Availability of schools or any problems with school places	<p>https://www.kent.gov.uk/education-and-children/schools/school-places/move-to-a-different-school</p> <p>Within the district, from September 2020, there will be 29 Primary settings including Riverview Infants and Juniors and Shears Green Infants and Juniors. There are 8 Secondaries. 4 are co-educational non-selective, 1 is girls non-selective and 1 is boys non-selective. There are 2 Grammar Schools both single sex (1 boys and 1 girls).</p> <p>North and West Kent, Medway & Kent CiC placed Out of County Phone: 03000 412777 or email: vskadmin.Worrall@kent.gov.uk</p> <p>SENnorth@kent.gov.uk</p>
Violence Reduction Unit Local Knowledge and Link to Community Safety Unit	<p>VRU Co-ordinator for Gravesham, Dartford & Sevenoaks is now Gary Painter gary.painter@kent.police.uk</p> <p>Police Youth Engagement Officer is now Jo Hartley, Joanne.Hartley@kent.police.uk</p> <p>Community Safety Operations Manager, Sean Steer Gravesham Borough Council Email: sean.steer@gravesham.gov.uk Tel: <u>01474 337178</u></p>
Missing Child Exploitation Team	mcet.north@kent.pnn.police.uk
Contact details related to any specific service to your area such as, local provision	Catch22 Child Criminal Exploitation Service Kent Klare.Meyer@catch-22.org.uk

District Profiles

or project	<p>KentCCE.referrals@catch-22.org.uk</p> <p>Kent, North Kent specific and national support services. Kent and National Support Services (office.com)</p>
------------	---

District Profiles

Area: North Kent

District: Swale

<p>Brief pen picture of the local area (rural community / town/city) Transport links and health resources.</p>	<p>Swale is set across 3 geographical areas: Sittingbourne, Faversham and the Isle of Sheppey.</p> <p>There are pockets of significant deprivation across the districts – this includes, poor socio-economic background, lack of social mobility, traveller communities, poor school attendance, lack of opportunities to participate in social activities due to a variety of family circumstances.</p> <p>There are good links on railways and busses, although this is limited within the rural areas.</p> <p>There are local GP Practices, Walk in Clinics, Minster Hospital on the Island, Faversham Cottage Hospital and Sittingbourne Memorial Hospital.</p>
<p>Location of local youth hubs and contact details and details of youth commissioned services</p>	<p>KCC Youth Hubs: https://www.kent.gov.uk/education-and-children/young-people/youth-hubs</p> <p>Swale Youth Facebook Page: Information, News and Virtual Offer go to: https://www.facebook.com/SwaleYouthHub/</p> <p>Youth Hub is located at Milton Court Youth Zone, Brewery Road, Sittingbourne, ME10 2EE.</p> <p>Young people 13+ please follow us. Information, News and Virtual Offer go to: https://www.facebook.com/SwaleYouthHub/</p> <p>Swale Youth consists of a number of local organisations who have set up a variety of online and live sessions across Youtube, Instagram, Facebook and Zoom. These cover fitness, wellbeing, music and food amongst others. Ages 8-19. https://swaleyouth.org.uk/news/keeping-you-connected</p> <p>Brogdale CIC & Swale Youth Consortia www.brogdalecic.co.uk 01795 844849</p>
<p>Location of local CAMHS resource and SPA link</p>	<p>Phone: 0300 123 4496</p> <p>https://www.nelft.nhs.uk/services-kent-children-</p>

District Profiles

	<p>young-peoples-mental-health</p> <p>https://www.nelft.nhs.uk/kent-cypmhs-get-in-touch (Single point of access referral link)</p> <p>Resources that help young people, parents and carers, and practitioners to understand emotional wellbeing and resilience can be accessed at the Kent Resilience Hub https://kentresiliencehub.org.uk/</p>
<p>Availability of schools or any problems with school places</p> <p>Contact email for VSK</p> <p>Contact email for SEN</p>	<p>Moving school information: https://www.kent.gov.uk/education-and-children/schools/school-places/move-to-a-different-school</p> <p>There are 10 secondary schools in Swale, 2 in Faversham And 7 in Sittingbourne, including a SEN School and ISP School. 1 on Sheppey.</p> <p>Meadowfields School in Sittingbourne caters for a variety of special educational needs. Home - Meadowfield School</p> <p>North and West Kent, Medway & Kent CiC placed Out of County Phone: 03000 412777 or email: vskadmin.Worrall@kent.gov.uk</p> <p>SENnorth@kent.gov.uk</p>
<p>Violence Reduction Unit Local Knowledge and Link to Community Safety Unit</p>	<p>Sharon McCauley, Violence Reduction Coordinator for Swale. Email: sharon.mccauley@medway.gov.uk</p> <p>Brooke Buttfield, Project Officer, Community Safety Unit - Swale Borough Council Swale House East Street, Sittingbourne, Kent ME10 3HT. 01795 417424 brookebuttfield@swale.gov.uk www.swale.gov.uk</p>
<p>Missing Child Exploitation Team</p>	<p>mcet.north@kent.pnn.police.uk</p>
<p>Contact details related to any specific service to your area such as, local provision or project</p>	<p>Catch22 Child Criminal Exploitation Service Kent Klare.Meyer@catch-22.org.uk KentCCE.referrals@catch-22.org.uk Kent, North Kent specific and national support services. Kent and National Support Services (office.com)</p>

District Profiles

Area: West Kent District: Sevenoaks

<p>Brief pen picture of the local area (rural community / town/city) Transport links and health resources.</p>	<p>Sevenoaks is a local government district in West Kent. Its Council is based in the town of Sevenoaks. The district was formed on 1 April 1974 by the merger of Sevenoaks Urban District, Sevenoaks Rural District and part of Dartford Rural District. It comprises 3 main towns (Swanley, Sevenoaks, Edenbridge) surrounded by rural villages.</p> <p>The resident population of Sevenoaks District was 109,305 during the 2001 Census, estimated to have risen to 113,700 by 2006. Sevenoaks District has the lowest population density amongst its adjoining authorities and the third lowest in Kent. This low density is a result of the largely rural nature of the district and the large amount of Green Belt land of which 93% of the district is covered which restricts urban sprawl. A high proportion of Sevenoaks District workers used the train to travel to work. This is due to the close proximity of the district to London as well as good to excellent rail connections in parts of the district.</p>
<p>Location of local youth hubs and contact details and details of youth commissioned services</p>	<p>KCC Youth Hubs: https://www.kent.gov.uk/education-and-children/young-people/youth-hubs</p> <p>Youth Hub is located in Swanley Youth Hub, St Mary's Road Swanley BR8 7BU Phone: 03000 421525 Youth Hub Delivery Manager: Ellen Shaw https://www.facebook.com/SwanleyYCC</p> <p>Sevenoaks Commissioned Youth Provider is West Kent Extra Contact: Richard Dowling (Youth Services Manager) Email: Richard.Dowling@wkha.org.uk</p>
<p>Location of local CAMHS resource and SPA link</p>	<p>Sevenoaks covers 2 CCGs – North and West.</p> <p>NELFT The Courtyard, Pudding Lane, Maidstone ME14 1PA 0300 300 1990</p> <p>https://www.nelft.nhs.uk/services-kent-children-young-peoples-mental-health</p> <p>https://www.nelft.nhs.uk/kent-cypmhs-get-in-touch (Single point of access referral link)</p> <p>Resources that help young people, parents and carers, and practitioners to understand emotional wellbeing and resilience can be accessed at the Kent Resilience Hub</p>

District Profiles

	https://kentresiliencehub.org.uk/
Availability of schools or any problems with school places	<p>Sevenoaks has a total of 48 schools which include 42 primary schools, 3 secondary schools, 1 grammar school (Annex) and 2 SEN school.</p> <p>There are 4 secondary schools in district: Orchards Academy, Knole Academy, Trinity, Weald of Kent (annex). This results in a number of children being schooled outside the district, often outside of Kent.</p> <p>Moving school information: https://www.kent.gov.uk/education-and-children/schools/school-places/move-to-a-different-school</p>
Contact email for VSK	North and West Kent, Medway & Kent CiC placed Out of County Phone: 03000 412777 email: vskadmin.Worrall@kent.gov.uk
Contact email for SEN	SENWest@kent.gov.uk
Violence Reduction Unit Local Knowledge and Link to Community Safety Unit	<p>Community Safety Partnership Manager is Kelly Webb. Email: Kelly.Webb@sevenoaks.gov.uk</p> <p>VRU Co-ordinator Emma Price: emma.price@kent.gov.uk</p>
Missing Child Exploitation Team	<p>Missing & Child Exploitation Team, Maidstone Police Station, Palace Avenue, Maidstone, Kent, ME15 6NF</p> <p>mcet.north@kent.pnn.police.uk</p>
Contact details related to any specific service to your area such as, local provision or project	<p>john.shanley@kenwardtrust.org.uk .</p> <p>Salus have been commissioned to provide the Serious Youth Violence Programmes in the North which incorporated Sevenoaks although Sevenoaks has now moved to the West division of Kent Count Council. Sally Ward is the Head of this Project. T. 07725 595770 / Head Office: 01303 817470 Email: sally.ward@salusgroup.org.uk Secure email: sally.ward@projectsalus.cjsm.net</p> <p>St Giles Trust are funded by the VRU for a custody intervention Project taking referrals directly from custody officers for those YP up to 25 who are arrested for violence-related offences, County Lines and Drugs associations.</p> <p>St James' Place - intensive support for YP affiliated to Young Criminal Groups and Gangs now operates in North and West Kent: Project Coordinator: Shelley Reynolds M: 07770 014375 E:shelley.reynolds@stgilestrust.org.uk W: stgilestrust.org.uk Catch22 Child Criminal Exploitation Service Kent</p>

District Profiles

	<p>Klare.Meyer@catch-22.org.uk KentCCE.referrals@catch-22.org.uk</p> <p>Kent and national support services: Kent and National Support Services (office.com)</p> <p>West Kent Specific Support Services: West Kent Area Support Services</p>
--	--

District Profiles

Area: West Kent District: Tonbridge & Malling

<p>Brief pen picture of the local area (rural community / town/city) Transport links and health resources.</p>	<p>Tonbridge and Malling is a local government district with borough status in Kent.</p> <p>Its council is based in West Malling. Tonbridge and Malling Borough and covers an area from the North Downs at Burham and Snodland in the North to the town of Tonbridge in the South.</p> <p>The Indices of Multiple Deprivation 2015 illustrate that overall deprivation is low in the Borough, with a ranking of 274 out of 326 districts and boroughs across the country (1 being the most deprived). The Borough does not have any Lower Super Output Areas (LSOAs) in the 10% most deprived in the country.</p> <p>The Borough has good links on railways and busses, although this is limited within the rural areas.</p> <p>For further information about local service please contact: housing.services@tmbc.gov.uk</p>
<p>Location of local youth hubs and contact details and details of youth commissioned services</p>	<p>KCC Youth Hubs: https://www.kent.gov.uk/education-and-children/young-people/youth-hubs</p> <p>Tonbridge Youth Hub is located at Avebury Avenue, Tonbridge, TN9 1TG Tel: 03000 418 008 Youth Hub Delivery Manager: Esther Leigh-Hollands</p> <p>Snodland Youth & Children’s Centre is located at Holmesdale School Site, Malling Road, Snodland, ME6 5JG, 03000 418 008 https://www.facebook.com/tonbridgeandmallinyouthhub/</p> <p>Commissioned youth provider is Salus, who deliver street-based interventions for young people in Snodland, Kings Hill, Larkfield and East Malling. The service also provides online sessions for young people to support emotional health and well-being. Contact Name: Roxanne Frost Email: Roxanne.frost@salusgroup.org.uk</p>
<p>Location of local CAMHS resource and SPA link</p>	<p>NELFT The Courtyard, Pudding Lane, Maidstone ME14 1PA 0300 300 1990</p> <p>https://www.nelft.nhs.uk/services-kent-children-young-peoples-mental-health</p>

District Profiles

	<p>https://www.nelft.nhs.uk/kent-cypmhs-get-in-touch (Single point of access referral link)</p> <p>Resources that help young people, parents and carers, and practitioners to understand emotional wellbeing and resilience can be accessed at the Kent Resilience Hub https://kentresiliencehub.org.uk/</p>
<p>Availability of schools or any problems with school places</p> <p>Contact email for VSK</p> <p>Contact email for SEN</p>	<p>There are 59 schools in Tonbridge and Malling which include 45 primary schools, 11 secondary schools, 2 SEN schools and 1 health needs PRU.</p> <p>Moving school information: https://www.kent.gov.uk/education-and-children/schools/school-places/move-to-a-different-school</p> <p>North and West Kent, Medway & Kent CiC placed Out of County Phone: 03000 412777 email: vskadmin.Worrall@kent.gov.uk</p> <p>SENWest@kent.gov.uk</p>
<p>Violence Reduction Unit Local Knowledge and Link to Community Safety Unit</p>	<p>Safer & Stronger Communities Manager: Alison Finch Alison.Finch@tmbc.gov.uk</p> <p>VRU Co-ordinator Emma Price: emma.price@kent.gov.uk</p>
<p>Missing Child Exploitation Team</p>	<p>Missing & Child Exploitation Team, Maidstone Police Station, Palace Avenue, Maidstone, Kent, ME15 6NF</p> <p>MCET.west@kent.pnn.police.uk</p>
<p>Contact details related to any specific service to your area such as, local provision or project</p>	<p>St Giles Trust are funded by the VRU for a custody intervention Project taking referrals directly from custody officers for those YP up to 25 who are arrested for violence-related offences, County Lines and Drugs associations. St James' Place - intensive support for YP affiliated to Young Criminal Groups and Gangs now operates in North and West Kent: Project Coordinator: Shelley Reynolds: M: 07770 014375 E:shelley.reynolds@stgilestrust.org.uk W: stgilestrust.org.uk</p> <p>Kent and national support services: Kent and National Support Services (office.com)</p> <p>West Kent Specific Support Services: West Kent Area Support Services</p>

District Profiles

Area: West Kent District: Tunbridge Wells

<p>Brief pen picture of the local area (rural community / town/city) Transport links and health resources.</p>	<p>Royal Tunbridge Wells, previously just Tunbridge Wells, is a town in western Kent, England, 30 miles south-east of central London, close to the border with East Sussex upon the northern edge of the High Weald.</p> <p>Tunbridge Wells railway station is at Mount Pleasant Road, Tunbridge Wells TN1 1BT.</p> <p>There are a number of GP surgeries with the main Tunbridge Wells area.</p> <p>Pembury Hospital Tunbridge Wells Hospital is a large district general hospital in Pembury near Royal Tunbridge Wells, Kent, England, run by the Maidstone and Tunbridge Wells NHS Trust. The hospital is located on Tonbridge Road.</p>
<p>Location of local youth hubs and contact details and details of youth commissioned services</p>	<p>KCC Youth Hubs: https://www.kent.gov.uk/education-and-children/young-people/youth-hubs</p> <p>Tunbridge Wells Youth Hub is located at 39a, Grove Hill Road, Tunbridge Wells, Kent, TN1 1SD Tel: 03000 419178 Youth Hub Delivery Manager: Alison Hawkett https://www.facebook.com/TunbridgeWellsYouthHub/</p> <p>The commissioned provider is Salus. Salus deliver detached youth work programme in Paddock wood, Rusthall, Cranbrook and Sherwood. They deliver a junior group in Rusthall and Cranbrook. Additionally, Salus provide online sessions for young people to support their emotional health and well-being. Contact Name: Roxanne Frost Email: Roxanne.frost@salusgroup.org.uk</p>
<p>Location of local CAMHS resource and SPA link</p>	<p>NELFT The Courtyard, Pudding Lane, Maidstone ME14 1PA 0300 300 1990</p> <p>https://www.nelft.nhs.uk/services-kent-children-young-peoples-mental-health</p> <p>https://www.nelft.nhs.uk/kent-cypmhs-get-in-touch (Single point of access referral link)</p> <p>Resources that help young people, parents and carers,</p>

District Profiles

	<p>and practitioners to understand emotional wellbeing and resilience can be accessed at the Kent Resilience Hub https://kentresiliencehub.org.uk/</p>
<p>Availability of schools or any problems with school places</p> <p>Contact email for VSK</p> <p>Contact email for SEN</p>	<p>Tunbridge Wells has 44 schools which include 32 primary schools, 9 secondary schools, 1 Pupil Referral Unit and 2 SEN schools.</p> <p>Moving school information: https://www.kent.gov.uk/education-and-children/schools/school-places/move-to-a-different-school</p> <p>North and West Kent, Medway & Kent CiC placed Out of County Phone: 03000 412777 email: vskadmin.Worrall@kent.gov.uk</p> <p>SENWest@kent.gov.uk</p>
<p>Violence Reduction Unit Local Knowledge and Link to Community Safety Unit</p>	<p>Terry Hughes Community Safety Manager Email: terry.hughes@tunbridgewells.gov.uk Town Hall, Royal Tunbridge Wells, Kent, TN1 1RS www.tunbridgewells.gov.uk  </p> <p>VRU Co-ordinator Emma Price: emma.price@kent.gov.uk</p>
<p>Missing Child Exploitation Team</p>	<p>Missing & Child Exploitation Team, Maidstone Police Station, Palace Avenue, Maidstone, Kent, ME15 6NF</p> <p>MCET.west@kent.pnn.police.uk</p>
<p>Contact details related to any specific service to your area such as, local provision or project</p>	<p>The Community Safety Partnerships of Kent and Medway have a Hate Incident Reporting Line. Anyone wishing to speak to someone other than the police, can call 0800 138 1624. The service is run by trained, non-police staff and is available 24 hours a day, seven days a week.</p> <p>St Giles Trust are funded by the VRU for a custody intervention Project taking referrals directly from custody officers for those YP up to 25 who are arrested for violence-related offences, County Lines and Drugs associations. St James' Place - intensive support for YP affiliated to Young Criminal Groups and Ganags now operates in North and West Kent: Project Coordinator: Shelley Reynolds: M: 07770 014375 E:shelley.reynolds@stgilestrust.org.uk W: stgilestrust.org.uk</p>

District Profiles

	<p>Kent and national support services: Kent and National Support Services (office.com)</p> <p>West Kent Specific Support Services: West Kent Area Support Services</p>
--	--

District Profiles

Area: West Kent District: Maidstone

<p>Brief pen picture of the local area (rural community / town/city) Transport links and health resources.</p>	<p>Maidstone is a mixture of town and urban areas with rural villages with a socio-economic mix of affluence and deprivation. There are two large housing estates in the borough and several pockets of social housing as well.</p> <p>Maidstone is the county town of Kent and has excellent transport links to London and surrounding areas. Maidstone East / Maidstone West and Maidstone Barracks are the 3 central train stations.</p> <p>There are a number of GP surgeries within the main Maidstone area. One of the main county hospital is also located in the district (Maidstone Hospital Hermitage Lane Maidstone Kent ME16 9QQ 01622 729000)</p>
<p>Location of local youth hubs and contact details and details of youth commissioned services</p>	<p>KCC Youth Hubs: https://www.kent.gov.uk/education-and-children/young-people/youth-hubs</p> <p>Info zone Youth Hub is located at 3 Palace Avenue, Maidstone ME15 6NF Tel: 01622 755044 Youth Hub Delivery Manager: Ellen Shaw https://www.facebook.com/InfozoneYouthClub</p> <p>Commissioned youth provider is Salus, who deliver a youth club in Shepway and outreach projects in Parkwood. The service also provides online sessions for young people to support their emotional health and well-being. Contact: Adam Overs Email: adam.overs@salusgroup.org.uk</p>
<p>Location of local CAMHS resource and SPA link</p>	<p>NELFT The Courtyard, Pudding Lane, Maidstone ME14 1PA 0300 300 1990</p> <p>https://www.nelft.nhs.uk/services-kent-children-young-peoples-mental-health</p> <p>https://www.nelft.nhs.uk/kent-cypmhs-get-in-touch (Single point of access referral link)</p> <p>Resources that help young people, parents and carers, and practitioners to understand emotional wellbeing and resilience can be accessed at the Kent Resilience Hub https://kentresiliencehub.org.uk/</p>

District Profiles

	West Kent Specific Support Services: West Kent Area Support Services
--	--